
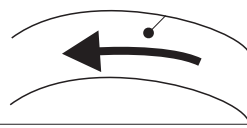
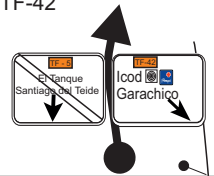


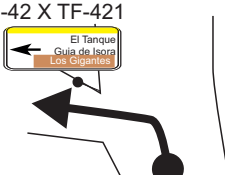
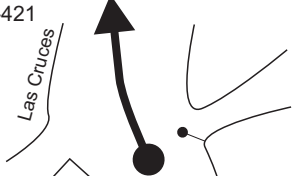







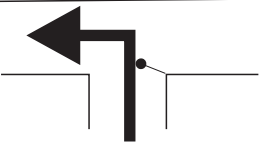
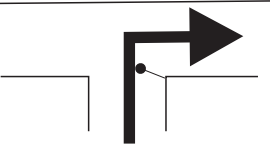
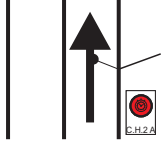

Distancias		DIRECCION	INFORMACIONES	Kms. Regresivos
Total	Parcial			
0,00	0,00	<p>Finca El Cuarto SALIDA TC-1</p>	0.000	25.88
0,12	0,12	<p>Glorieta 2ª Salida seguir C./ Lanzarote</p>		25.76
0,25	0,13	<p>C./ Lanzarote X C./ San Isidro</p>		25.63
0,67	0,42	<p>Glorieta Mency Bentor</p>		25.21
1,05	0,38	<p>Glorieta Ciudad amiga de la Infancia</p>		24.83
1,41	0,36			21.47
1,62	0,21			24.26

Distancias		DIRECCION	INFORMACIONES	Kms. Regresivos
Total	Parcial			
5.98	4.36	8		19.90
11.27	5.29	9	TF - 5 Gasolinera T-Gas 	14.61
12.94	1.67	10	TF - 5 X TF-42 	12.94
18.29	5.35	11	TF-42 	7.59
22.46	4.17	12	TF-42 	3.42
25.36	2.90	13	TF-42 X TF-421 	0,52
25.75	0,39	14	TF-421 	0,13

Distancias		DIRECCION	INFORMACIONES	Kms. Regresivos
Total	Parcial			
25.88	0,13	<div style="display: flex; align-items: center;"> <div style="margin-right: 10px;">TF-421</div> </div>	 C.H.2	0,00
	8			


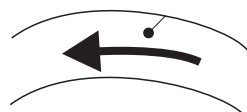
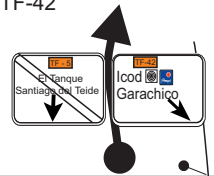

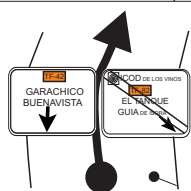



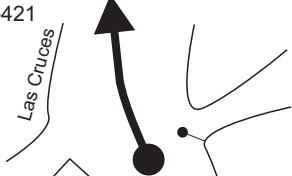


Distancias		DIRECCION	INFORMACIONES	Kms. Regresivos
Total	Parcial			
0,00	0,00			26.64
0,71	0,71	<p>TF-421 X TF-42 Garachico Icod</p>		25.93
3,58	2,87	<p>TF-42</p>		23.06
12,84	9,26	<p>TF-5</p>		13.80
23,73	10,89			2.91
24,34	0,61			2.30
24,42	0,08	<p>X C./ Los Cuartos</p>		2.22

Distancias		DIRECCION	INFORMACIONES	Kms. Regresivos
Total	Parcial			
25.31	0,89	8	TF-333 Glorieta sin Señalizar Cambo de Sentido 	1.33
25.82	0,51	9	TF-333 X Poligono Las Gañanias 	0,82
26.16	0,34	10	Poligono Las Gañanias Mercadona 	0,48
26.49	0,33	11	X C./ La Trinidad 	0,15
26.58	0,09	12	C./ La Trinidad X TF- 324 	0,06
26.64	0,06	13	TF- 324 entrada finca derecha  	0,00



Distancias		DIRECCION	INFORMACIONES	Kms. Regresivos
Total	Parcial			
0,00	0,00	<p>Finca El Cuarto SALIDA TC-1</p>		25.88
0,12	0,12	<p>Glorieta 2ª Salida seguir C./ Lanzarote</p>		25.76
0,25	0,13	<p>C./ Lanzarote X C./ San Isidro</p>		25.63
0,67	0,42	<p>Glorieta Mency Bentor</p>		25.21
1,05	0,38	<p>Glorieta Ciudad amiga de la Infancia</p>		24.83
1,41	0,36			21.47
1,62	0,21			24.26

Distancias		DIRECCION	INFORMACIONES	Kms. Regresivos
Total	Parcial			
5.98	4.36	8	 <p style="text-align: right;">Gasolinera El Mirador</p>	
		9	<p>TF - 5 Gasolinera T-Gas</p> 	
11.27	5.29	10	<p>TF - 5 X TF-42</p> 	19.90
12.94	1.67	10		14.61
18.29	5.35	11	<p>TF-42</p> 	12.94
18.29	5.35	11		18.29
22.46	4.17	12	<p>TF-42</p> 	7.59
22.46	4.17	12	<div style="border: 1px solid red; padding: 5px; text-align: center;"> <p>Villa y Puerto de Garachico</p> </div>	22.46
25.36	2.90	13	<p>TF-42 X TF-421</p> 	3.42
25.36	2.90	13	<div style="border: 1px solid black; padding: 5px; text-align: center;"> <p>El Tanque Guia de Isora Los Gigantes</p> </div>	25.36
25.75	0.39	14	<p>TF-421</p> 	0,52
25.75	0.39	14	<p>Las Cruces</p>	25.75

Sección

2

Recorrido Alternativo
TC 3

Villa de Los Realejos-La Güancha



El Tanque-Garachico-Ciuda del Drago

C.H. 4

Distancia

25,88 km

Tiempo

00,57'

Promedio

27,24

Sector




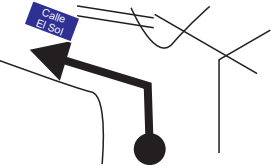
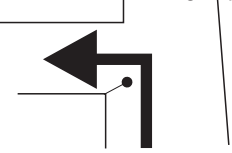
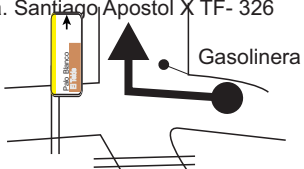

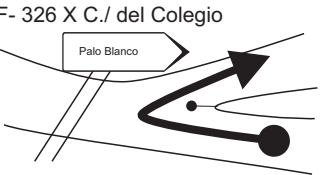

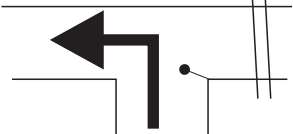
6

Distancias		DIRECCION	INFORMACIONES	Kms. Regresivos
Total	Parcial			
25.88	0,13	<p>TF-421</p> <p>Marquesina P. Güagúas</p> <p>C.H.2</p>		0,00






Distancias		DIRECCION	INFORMACIONES	Kms. Regresivos
Total	Parcial			
0,00	0,00			31.91
0,71	0,71	TF-421 X TF-42 Garachico Icod 		31.20
3,58	2,87	TF-42 		28.33
12,84	9,26	TF-5 		19.07
23,73	10,89			8.18
24,34	0,61			7.57
24,42	0,08	X C./ Los Cuartos 		7.49

Sección 2	Recorrido Alternativo TC 4		C.H. 5 Las Llanadas-Las Medianias	Distancia	Tiempo	Promedio	Sector 7
	El Tanque-Garachico-Ciudad del Drago			31,91 km	1h00'	31,91	


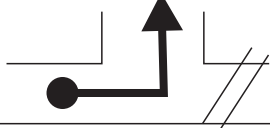
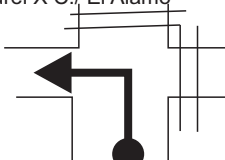

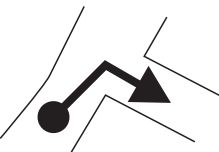
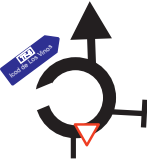

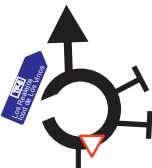

Distancias		DIRECCION	INFORMACIONES	Kms. Regresivos
Total	Parcial			
25.31	0,89	8	TF - 333 	6.60
26.07	0,76	9	TF - 333  	5.84
26.14	0,07	10		5.77
26.47	0,33	11	C./ El Sol X Avda. Santiago Apostol 	5.44
27.79	1,32	12	Avda. Santiago Apostol X TF- 326  	4.12
31.26	3,47	13	TF- 326 X C./ del Colegio  	0,65
31.55	0,29	14	C./ del Colegio X C./ Palo Blanco 	0,36



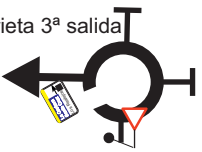

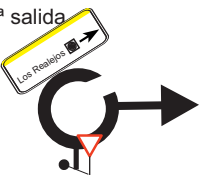

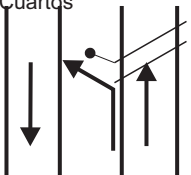

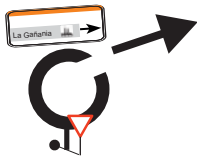




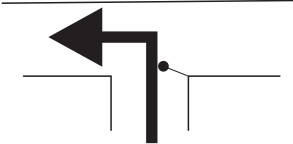
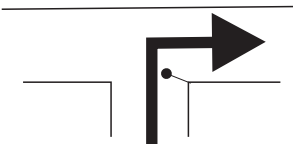
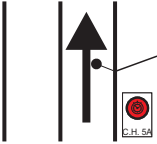

Distancias			DIRECCION	INFORMACIONES	Kms. Regresivos
Total	Parcial				
31.87	0,32	15	C./ Palo Blanco X Ctra. La Furnia 		0.04
31.91	0,04	16	  		0.00



Distancias		DIRECCION	INFORMACIONES	Kms. Regresivos
Total	Parcial			
0,00	0,00			10,78
0,39	0,39	<p>Ctra. La Furnia X Ctra. Palo Blanco</p>		10,39
0,77	0,38	<p>Ctra. Palo Blanco X Calle Colegio</p>		10,01
3,69	2,92	<p>Ctra. Palo Blanco X TF-326</p>		7,09
3,71	0,02	<p>TF-326 X C./ Tindaya</p>		7,07
3,79	0,80	<p>C./ Tindaya X C./ Sin Señalizar</p> <p>Ferretería Yumar</p>		6,99
4,23	0,44			6,55

Distancias		DIRECCION	INFORMACIONES	Kms. Regresivos
Total	Parcial			
5.15	0,92	<p>C./ Mencey Bentor X TF - 333</p> 		5.63
5.80	0,65	<p>TF - 333 X C./ El Laurel</p> 		4.98
5.94	0,14	<p>C./ El Laurel X C./ El Alamo</p> 		4.84
6.11	0,17	<p>C./ El Jardin</p> 		4.67
6.22	0,11	<p>C./ El Jardin X C./ La Higuera</p> 		4.56
6.77	0,55			4.01
6.85	0,08			3.93




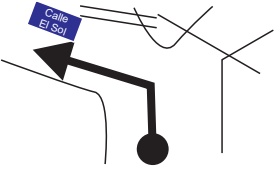
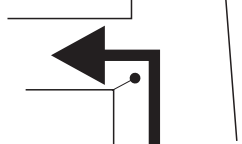
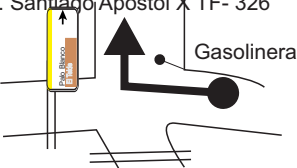

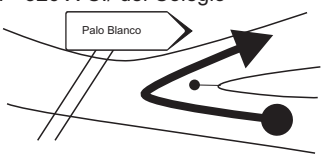

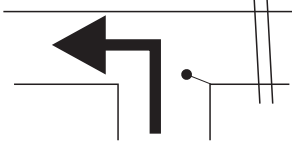
Distancias		DIRECCION	INFORMACIONES	Kms. Regresivos
Total	Parcial			
7.87	1,02	15	<p>TF-5</p>  <p style="text-align: right;">Circular Carril derecho</p> 	2.91
8.24	0,37	16	<p>Glorieta 3ª salida</p>  	2.54
8.48	0,24	17	<p>Glorieta 1ª salida</p>  	2.30
8.56	0,08	18	<p>X C./ Los Cuartos</p> 	2.22
9.45	0,89	19	<p>Glorieta sin Señalizar Cambo de Sentido</p> 	1.33
9.96	0,51	20	 	0,82
10.30	0,34	21	<p>Poligono Las Gañanias</p>  <p style="text-align: left;">Mercadona</p>	0,48


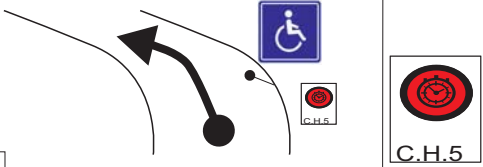

Distancias		DIRECCION	INFORMACIONES	Kms. Regresivos
Total	Parcial			
10.63	0,33	X C./ La Trinidad 		0,15
10.72	0,09	C./ La Trinidad X TF- 324 		0,6
10.78	0,06	TF- 324 entrada finca derecha 	 C.H.5A	0,00



Distancias		DIRECCION	INFORMACIONES	Kms. Regresivos
Total	Parcial			
0,00	0,00			31.91
0,71	0,71	<p>TF-421 X TF-42 Garachico Icod</p>		31.20
3,58	2,87	<p>TF-42</p>		28.33
12,84	9,26	<p>TF-5</p>		19.07
23,73	10,89			8.18
24,34	0,61			7.57
24,42	0,08	<p>X C./ Los Cuartos</p>		7.49


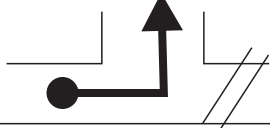
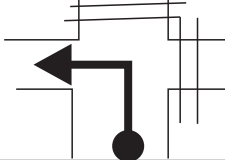

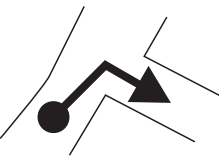
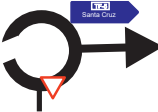

Sección 3	Recorrido Alternativo TC 6		C.H. 7 Las Llanadas-Las Medianias	Distancia	Tiempo	Promedio	Sector 10
	El Tanque-Garachico-Ciudad del Drago			31,91 km	1h00'	31,91	

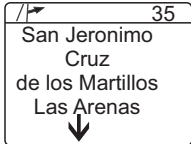
Distancias		DIRECCION	INFORMACIONES	Kms. Regresivos
Total	Parcial			
25.31	0,89	8	TF - 333 	6.60
26.07	0,76	9	TF - 333  	5.84
26.14	0,07	10		5.77
26.47	0,33	11	C./ El Sol X Avda. Santiago Apostol 	5.44
27.79	1,32	12	Avda. Santiago Apostol X TF- 326  	4.12
31.26	3,47	13	TF- 326 X C./ del Colegio  	0,65
31.55	0,29	14	C./ del Colegio X C./ Palo Blanco 	0,36

Distancias			DIRECCION	INFORMACIONES	Kms. Regresivos
Total	Parcial				
31.87	0,32	15	C./ Palo Blanco X Ctra. La Furnia 		0.04
31.91	0,04	16		 C.H.5	0.00
		□			
		□			
		□			
		□			
		□			
		□			

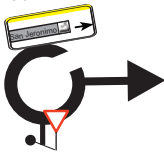
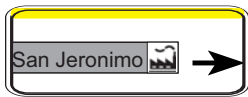
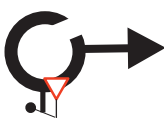
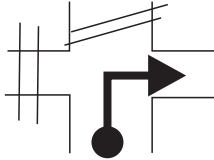
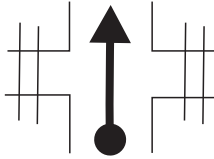
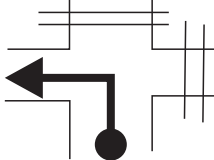
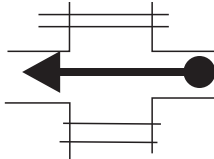
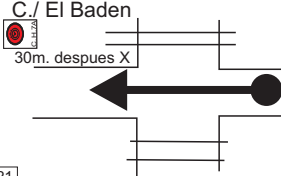



Distancias		DIRECCION	INFORMACIONES	Kms. Regresivos
Total	Parcial			
0,00	0,00			9.99
0,39	0,39	<p>Ctra. La Furnia X Ctra. Palo Blanco</p>		9.60
0,77	0,38	<p>Ctra. Palo Blanco X Calle Colegio</p>		9.22
3,69	2,92	<p>Ctra. Palo Blanco X TF-326</p>		6.30
3,71	0,02	<p>TF-326 X C./ Tindaya</p>		6.28
3,79	0,80	<p>C./ Tindaya X C./ Sin Señalizar</p> <p>Ferretería Yumar</p>		6.20
4,23	0,44			5.76

Distancias		DIRECCION	INFORMACIONES	Kms. Regresivos
Total	Parcial			
5.15	0,92	8	C./ Mencey Bentor X TF - 333 	4.84
5.80	0,65	9	TF - 333 X C./ El Laurel 	4.19
5.94	0,14	10	C./ El Laurel X C./ El Alamo 	4.05
6.11	0,17	11	C./ El Jardin 	3.88
6.22	0,11	12	C./ El Jardin X C./ La Higuera 	3.77
6.77	0,55	13		3.22
9.17	2,40	14	TF-5 	0,82





Distancias		DIRECCION	INFORMACIONES	Kms. Regresivos
Total	Parcial			
9.42	0,25	15	<p>Glorieta 1ª salida</p>  	0,57
9.55	0,13	16	<p>Glorieta 1ª salida</p> 	0,44
9.60	0,05	17	<p>C./ Molino de Gofio X C./ Ganadería</p> 	0,39
9.68	0,08	18	<p>C./ Ganadería X C./ Ing. Azucareros</p> 	0,31
9.78	0,10	19	<p>C./ Ing. Azucareros X C./ El Baden</p> 	0,21
9.96	0,18	20	<p>C./ El Baden X C./ Toneleros</p> 	0,03
9.99	0,03	21	<p>C./ El Baden</p> <p>30m. despues X</p>  	0,00